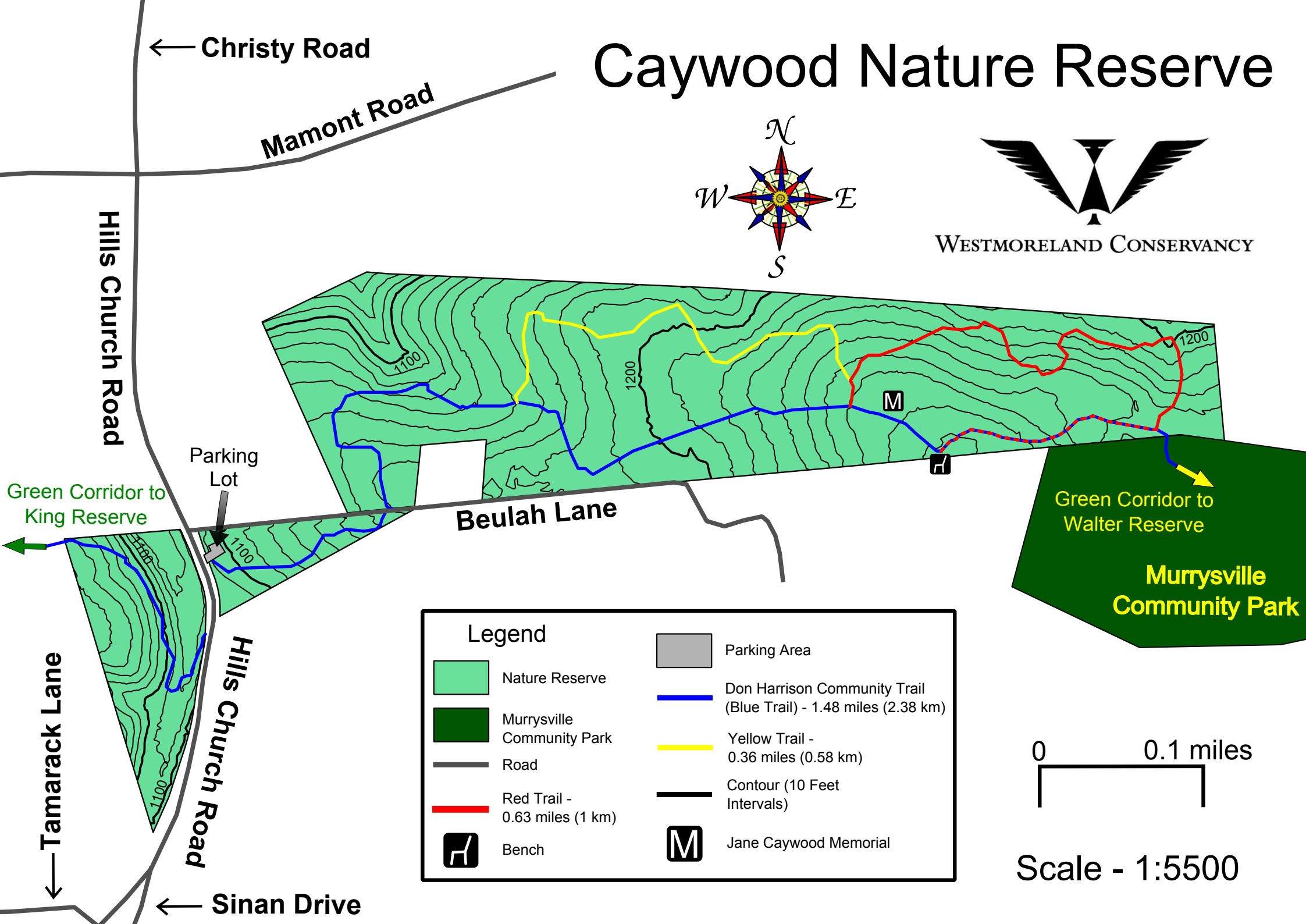













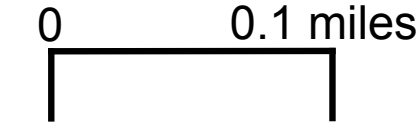
Caywood Nature Reserve



WESTMORELAND CONSERVANCY



Legend	
	Nature Reserve
	Murrysville Community Park
	Road
	Red Trail - 0.63 miles (1 km)
	Bench
	Parking Area
	Don Harrison Community Trail (Blue Trail) - 1.48 miles (2.38 km)
	Yellow Trail - 0.36 miles (0.58 km)
	Contour (10 Feet Intervals)
	Jane Caywood Memorial



Scale - 1:5500

← Christy Road

Mamont Road

Hills Church Road

Parking Lot

Beulah Lane

Green Corridor to Walter Reserve

Murrysville Community Park

Green Corridor to King Reserve

Tamarack Lane

Hills Church Road

← Sinan Drive